

The Buckinghamshire Council (Prohibition of Waiting, Loading and Stopping) and (On-Street Parking Places) Order 2021

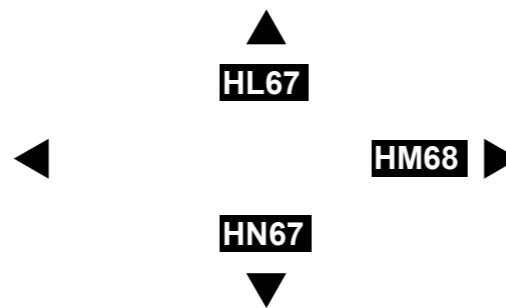


SCALE - 1 : 1250 at A3 size

NOTE: SEE STATIC MAP SCHEDULE LEGEND FOR RESTRICTIONS DISPLAYED



This map is reproduced from Ordnance Survey material with the permission of Ordnance Survey on behalf of the Controller of Her Majesty's Stationery Office © Crown Copyright. Unauthorised reproduction infringes Crown copyright and may lead to prosecution or civil proceedings. Buckinghamshire Council Licence No: 100021529 2021



Status: PROPOSED

Tile Reference: Tile Ref: HM67

Sheet Revision Number: 1

Sheet Active From: 08/09/2021

The Buckinghamshire Council (Prohibition of Waiting, Loading and Stopping) and (On-Street Parking Places) Order 2021

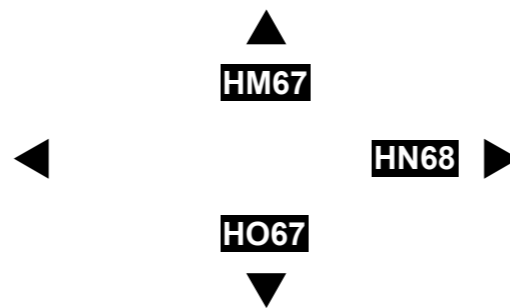


SCALE - 1 : 1250 at A3 size

NOTE: SEE STATIC MAP SCHEDULE LEGEND FOR RESTRICTIONS DISPLAYED



This map is reproduced from Ordnance Survey material with the permission of Ordnance Survey on behalf of the Controller of Her Majesty's Stationery Office © Crown Copyright. Unauthorised reproduction infringes Crown copyright and may lead to prosecution or civil proceedings. Buckinghamshire Council Licence No: 100021529 2022



Status: PROPOSED

Tile Reference: Tile Ref: HN67

Sheet Revision Number: 1

Sheet Active From: 10/02/2022

The Buckinghamshire Council (Prohibition of Waiting, Loading and Stopping) and (On-Street Parking Places) Order 2021

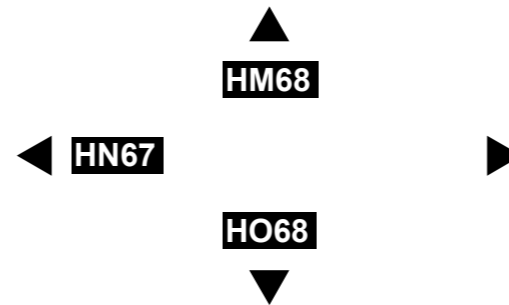


SCALE - 1 : 1250 at A3 size

NOTE: SEE STATIC MAP SCHEDULE LEGEND FOR RESTRICTIONS DISPLAYED



This map is reproduced from Ordnance Survey material with the permission of Ordnance Survey on behalf of the Controller of Her Majesty's Stationery Office © Crown Copyright. Unauthorised reproduction infringes Crown copyright and may lead to prosecution or civil proceedings.
Buckinghamshire Council
Licence No: 100021529 2021



Status: PROPOSED

Tile Reference: Tile Ref: HN68

Sheet Revision Number: 1

Sheet Active From: 08/09/2021

The Buckinghamshire Council (Prohibition of Waiting, Loading and Stopping) and (On-Street Parking Places) Order 2021

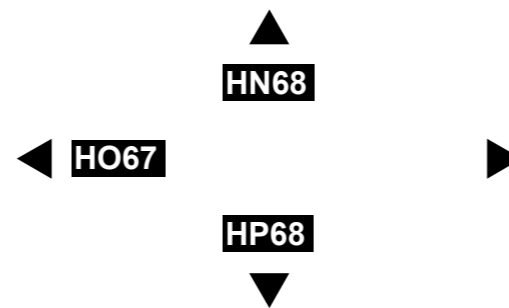


SCALE - 1 : 1250 at A3 size

NOTE: SEE STATIC MAP SCHEDULE LEGEND FOR RESTRICTIONS DISPLAYED



This map is reproduced from Ordnance Survey material with the permission of Ordnance Survey on behalf of the Controller of Her Majesty's Stationery Office © Crown Copyright. Unauthorised reproduction infringes Crown copyright and may lead to prosecution or civil proceedings. Buckinghamshire Council Licence No: 100021529 2021



Status: PROPOSED

Tile Reference: Tile Ref: HO68

Sheet Revision Number: 1

Sheet Active From: 08/09/2021

The Buckinghamshire Council (Prohibition of Waiting, Loading and Stopping) and (On-Street Parking Places) Order 2021

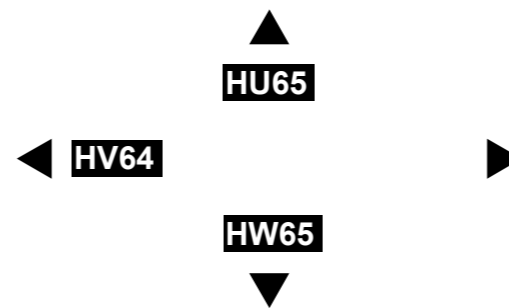


SCALE - 1 : 1250 at A3 size

NOTE: SEE STATIC MAP SCHEDULE LEGEND FOR RESTRICTIONS DISPLAYED



This map is reproduced from Ordnance Survey material with the permission of Ordnance Survey on behalf of the Controller of Her Majesty's Stationery Office © Crown Copyright. Unauthorised reproduction infringes Crown copyright and may lead to prosecution or civil proceedings. Buckinghamshire Council Licence No: 100021529 2021



Status: PROPOSED

Tile Reference: Tile Ref: HV65

Sheet Revision Number: 1

Sheet Active From: 08/09/2021

The Buckinghamshire Council (Prohibition of Waiting, Loading and Stopping) and (On-Street Parking Places) Order 2021

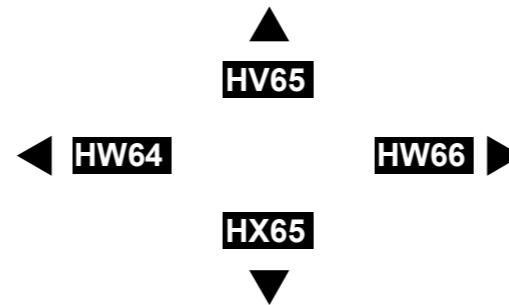


SCALE -1 : 1250 at A3 size

NOTE: SEE STATIC MAP SCHEDULE LEGEND FOR RESTRICTIONS DISPLAYED



This map is reproduced from Ordnance Survey material with the permission of Ordnance Survey on behalf of the Controller of Her Majesty's Stationery Office © Crown Copyright. Unauthorised reproduction infringes Crown copyright and may lead to prosecution or civil proceedings. Buckinghamshire Council Licence No: 100021529 2021



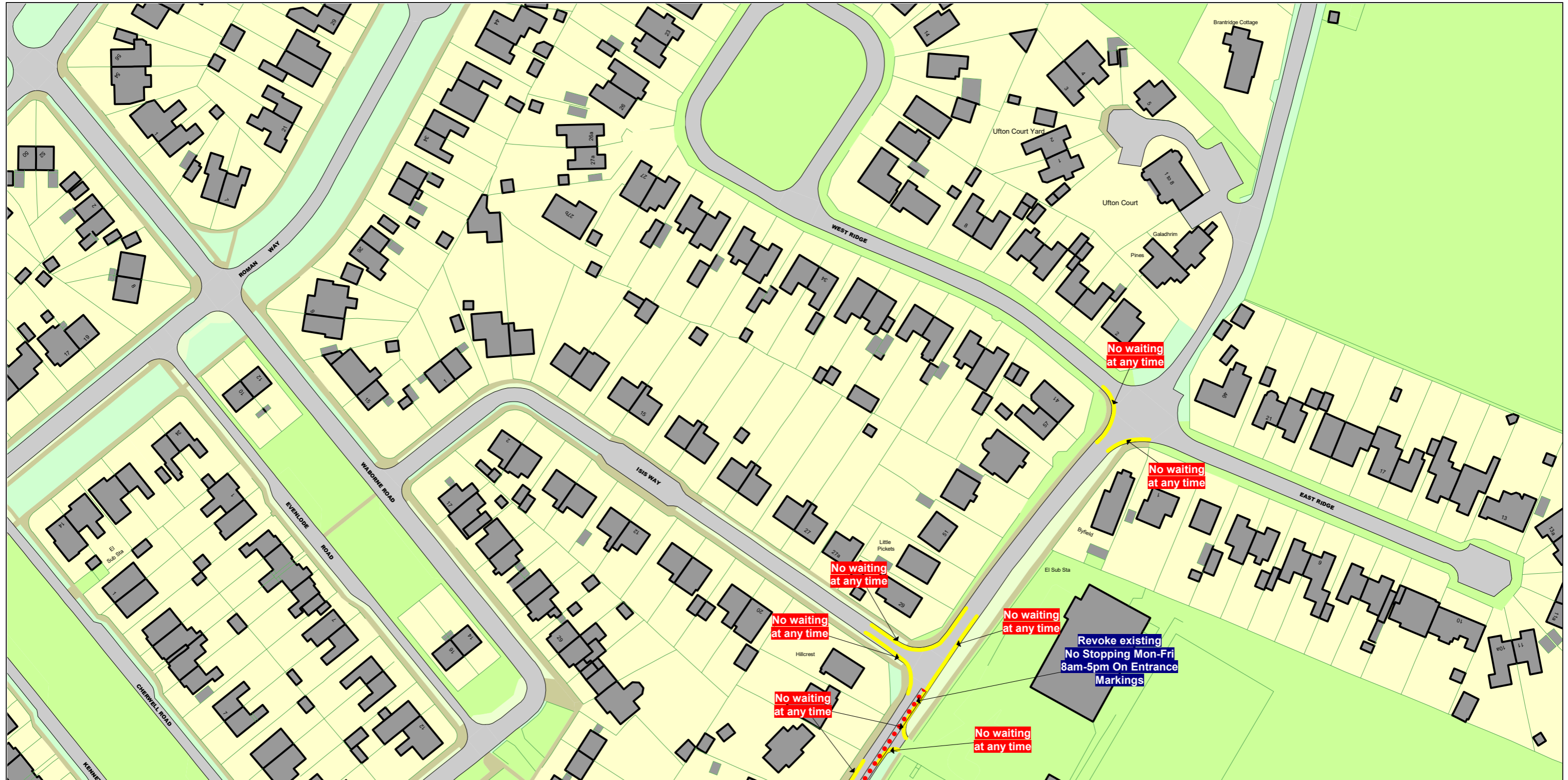
Status: PROPOSED

Tile Reference: Tile Ref: HW65

Sheet Revision Number: 1

Sheet Active From: 08/09/2021

The Buckinghamshire Council (Prohibition of Waiting, Loading and Stopping) and (On-Street Parking Places) Order 2021

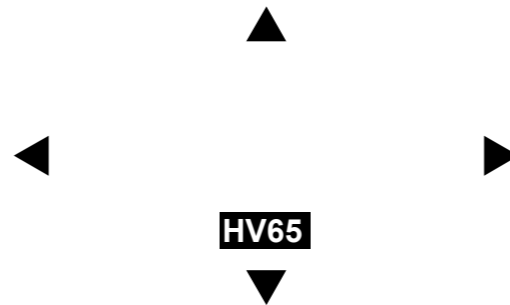


SCALE - 1 : 1250 at A3 size

NOTE: SEE STATIC MAP SCHEDULE LEGEND FOR RESTRICTIONS DISPLAYED



This map is reproduced from Ordnance Survey material with the permission of Ordnance Survey on behalf of the Controller of Her Majesty's Stationery Office © Crown Copyright. Unauthorised reproduction infringes Crown copyright and may lead to prosecution or civil proceedings. Buckinghamshire Council Licence No: 100021529 2021



Status: PROPOSED

Tile Reference: Tile Ref: HU65

Sheet Revision Number: 1

Sheet Active From: 08/09/2021

The Buckinghamshire Council (Prohibition of Waiting, Loading and Stopping) and (On-Street Parking Places) Order 2021

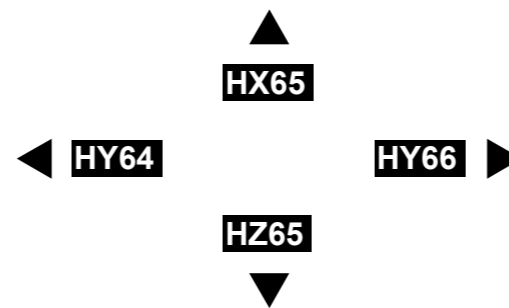


SCALE - 1 : 1250 at A3 size

NOTE: SEE STATIC MAP SCHEDULE LEGEND FOR RESTRICTIONS DISPLAYED



This map is reproduced from Ordnance Survey material with the permission of Ordnance Survey on behalf of the Controller of Her Majesty's Stationery Office © Crown Copyright. Unauthorised reproduction infringes Crown copyright and may lead to prosecution or civil proceedings. Buckinghamshire Council Licence No: 100021529 2021



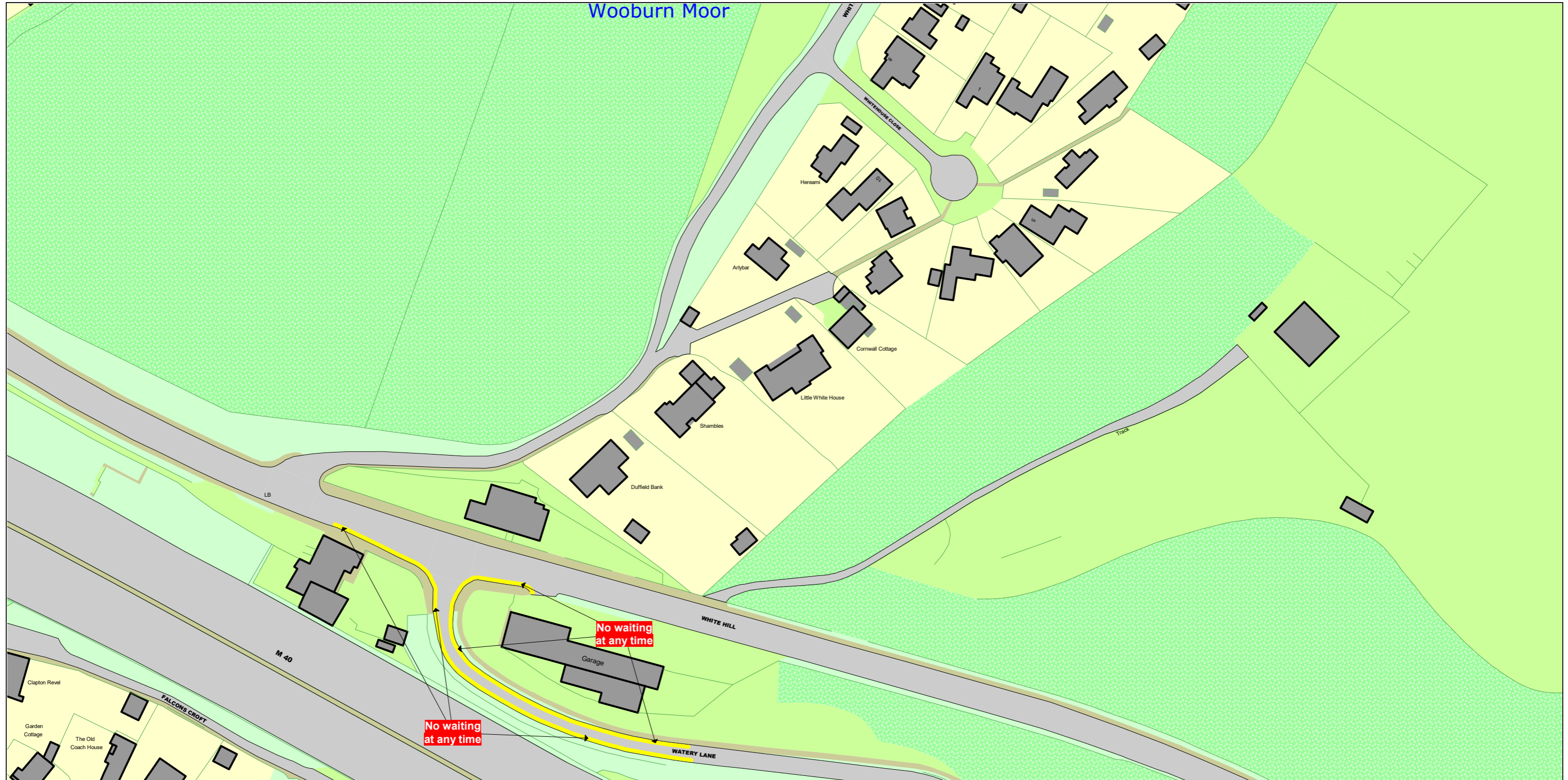
Status: PROPOSED

Tile Reference: Tile Ref: HY65

Sheet Revision Number: 1

Sheet Active From: 08/09/2021

The Buckinghamshire Council (Prohibition of Waiting, Loading and Stopping) and (On-Street Parking Places) Order 2021

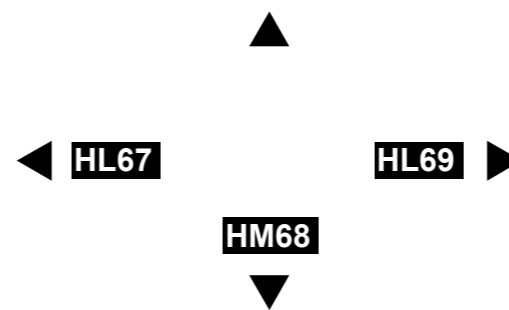


SCALE - 1 : 1250 at A3 size

NOTE: SEE STATIC MAP SCHEDULE LEGEND FOR RESTRICTIONS DISPLAYED



This map is reproduced from Ordnance Survey material with the permission of Ordnance Survey on behalf of the Controller of Her Majesty's Stationery Office © Crown Copyright. Unauthorised reproduction infringes Crown copyright and may lead to prosecution or civil proceedings. Buckinghamshire Council Licence No: 100021529 2021



Status: PROPOSED

Tile Reference: Tile Ref: HL68

Sheet Revision Number: 1

Sheet Active From: 08/09/2021